



NATIONAL DISASTER COORDINATING COUNCIL

National Disaster Management Center, Camp Gen. Emilio Aguinaldo, Quezon City, Philippines

NDCC ADVISORY

T O : ALL CHAIRMEN, RDCCs, PDCCs, OCDRCs, I, II, III, IV-A, IV-B, V, VI, VII, VIII, IX, X, XI, XII, ARMM, CAR, CARAGA & NCR

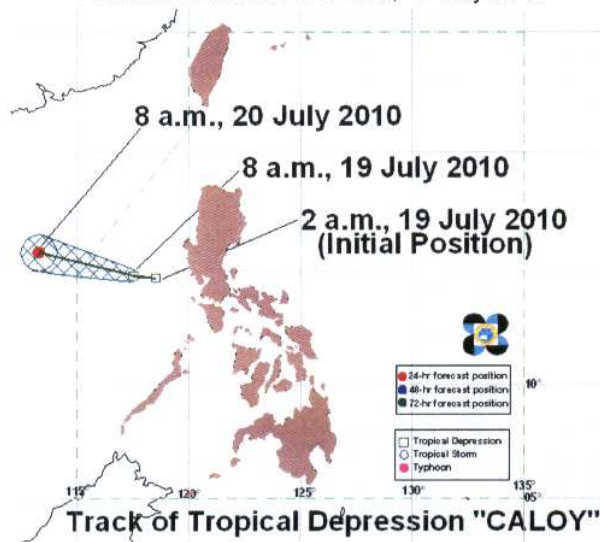
SUBJECT : Severe Weather Bulletin No. 2 re: Tropical Depression "CALOY"

DATE : 19 July 2010, 11:00 AM


Source: PAGASA

Tropical Depression CALOY has continued to track West Northwestward moving farther away from the country.

PAGASA Track as of 8 a.m., 19 July 2010



Satellite Picture at 11 a.m., 19 July 2010




Location of Center: (as of 10:00 a.m.)	290 kms West of Subic, Zambales
Coordinates:	14.9°N, 117.2°E
Strength	Maximum sustained winds of 55 kph near the center
Movement	West Northwest at 19 kph
Forecast Positions	<i>Tuesday morning</i> 670 kms West Northwest of Subic, Zambales

No Public Storm Warning Signals Raised

The public and the disaster coordinating councils concerned are advised to take appropriate actions.

BY AUTHORITY OF THE CHAIRMAN NDCC:



BENITO T. RAMOS
Administrator, OCD
and
Executive Officer, NDCC