



NATIONAL DISASTER COORDINATING COUNCIL

National Disaster Management Center, Camp Gen. Emilio Aguinaldo, Quezon City, Philippines

NDCC ADVISORY

TO : ALL CHAIRMEN, RDCCs, PDCCs, OCDRCs, I, II, III, IV-A, IV-B, V, VI, VII, VIII, IX, X, XI, XII, ARMM, CAR, CARAGA & NCR

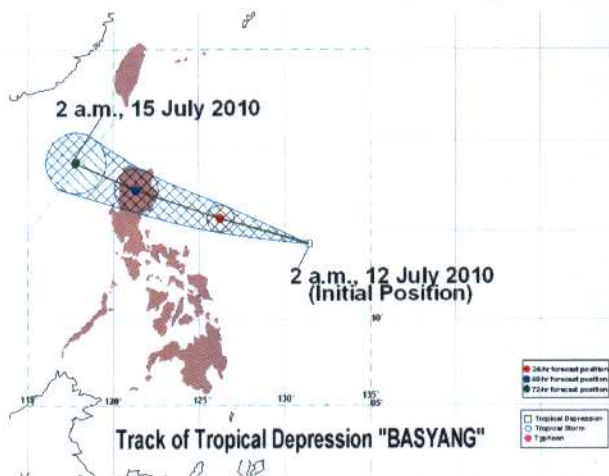
SUBJECT : Severe Weather Bulletin No. 1 re: Tropical Depression "BASYANG"

DATE : 12 July 2010, 5:00 AM

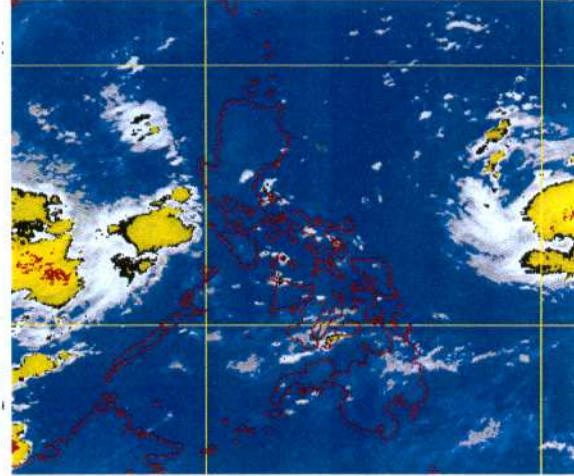
Source: DOST-PAGASA

The Low Pressure Area (LPA) East of Visayas has intensified into a Tropical Depression and was named "BASYANG".

PAGASA Track as of 2 a.m., 12 July 2010



Satellite Picture at 6 a.m., 12 July 2010



Location of Center: (as of 4:00 a.m.)	660 km East Northeast of Virac, Catanduanes
Coordinates:	14.4°N, 131.0°E

Areas Having Public Storm Warning Signal

PSWS #	Luzon	Visayas	Mindanao
Signal No. 1 (30-60 kph winds)	Cagayan Isabela Aurora	None	None

Residents living in low lying and mountainous areas under signal # 1 are alerted against possible flashfloods and landslides.

The public and the disaster coordinating councils concerned are advised to take appropriate actions.


In order to better inform/warn communities, you are reminded to disseminate these through local/community leaders and through your local media, including community radio stations. Conduct press briefings as often as needed. This local effort will complement and reinforce efforts at the national level. Emphasis should be on proactive actions – evacuation rather than rescue.

For references and monitoring purposes, please visit the following URL/Website: <http://www.ndcc.gov.ph> (select link); <http://www.pagasa.gov.ph> (Tropical Cyclone Update); <http://www.typhoon2000.com>; and <http://www.pdc.org>.

Let's untiringly aim for zero casualties.

Submit report on actions taken.

BY AUTHORITY OF THE CHAIRMAN NDCC:


BENITO T. RAMOS
Administrator, OCD
and
Executive Officer, NDCC